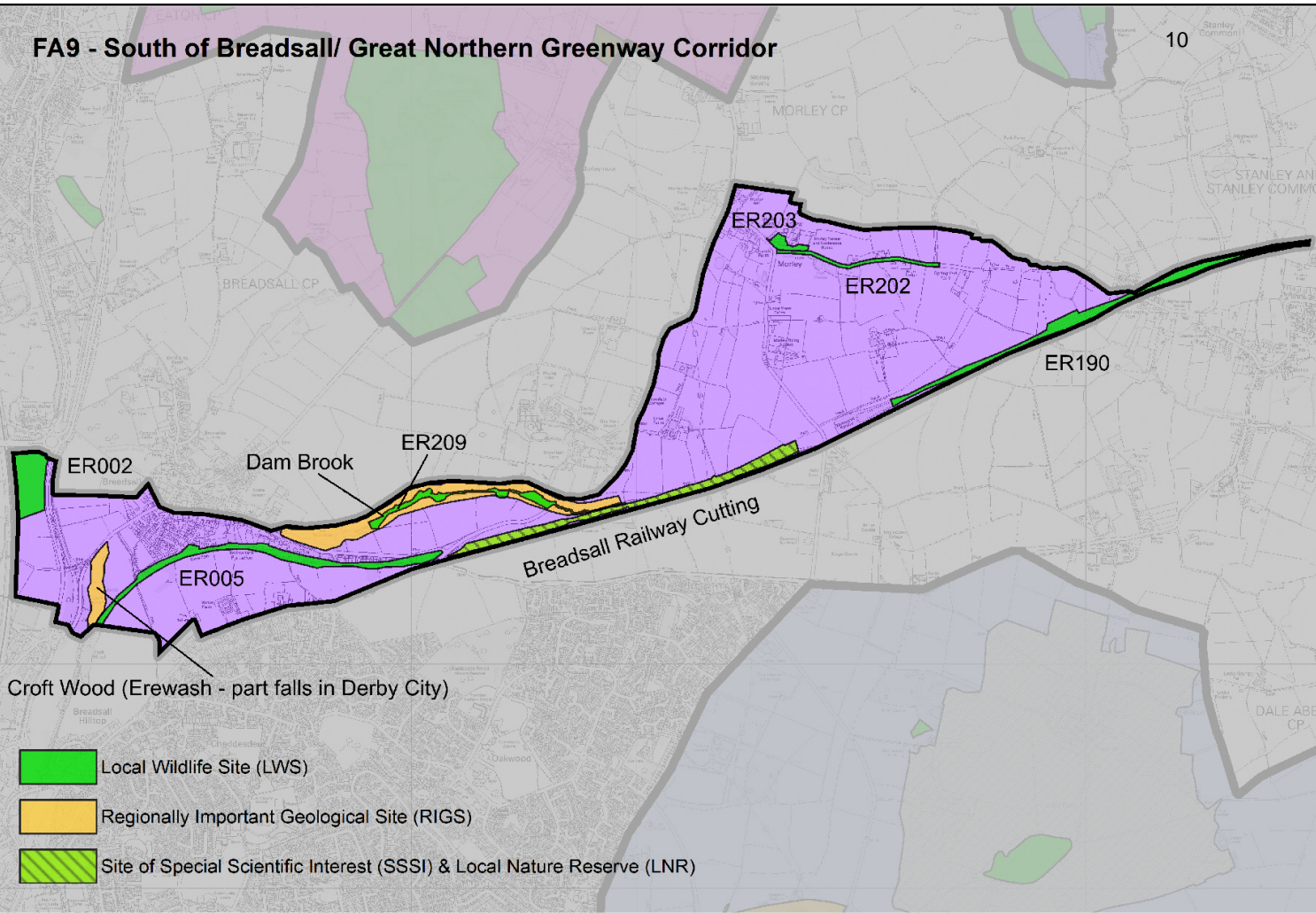





FA9 - South of Breadsall/ Great Northern Greenway Corridor

10

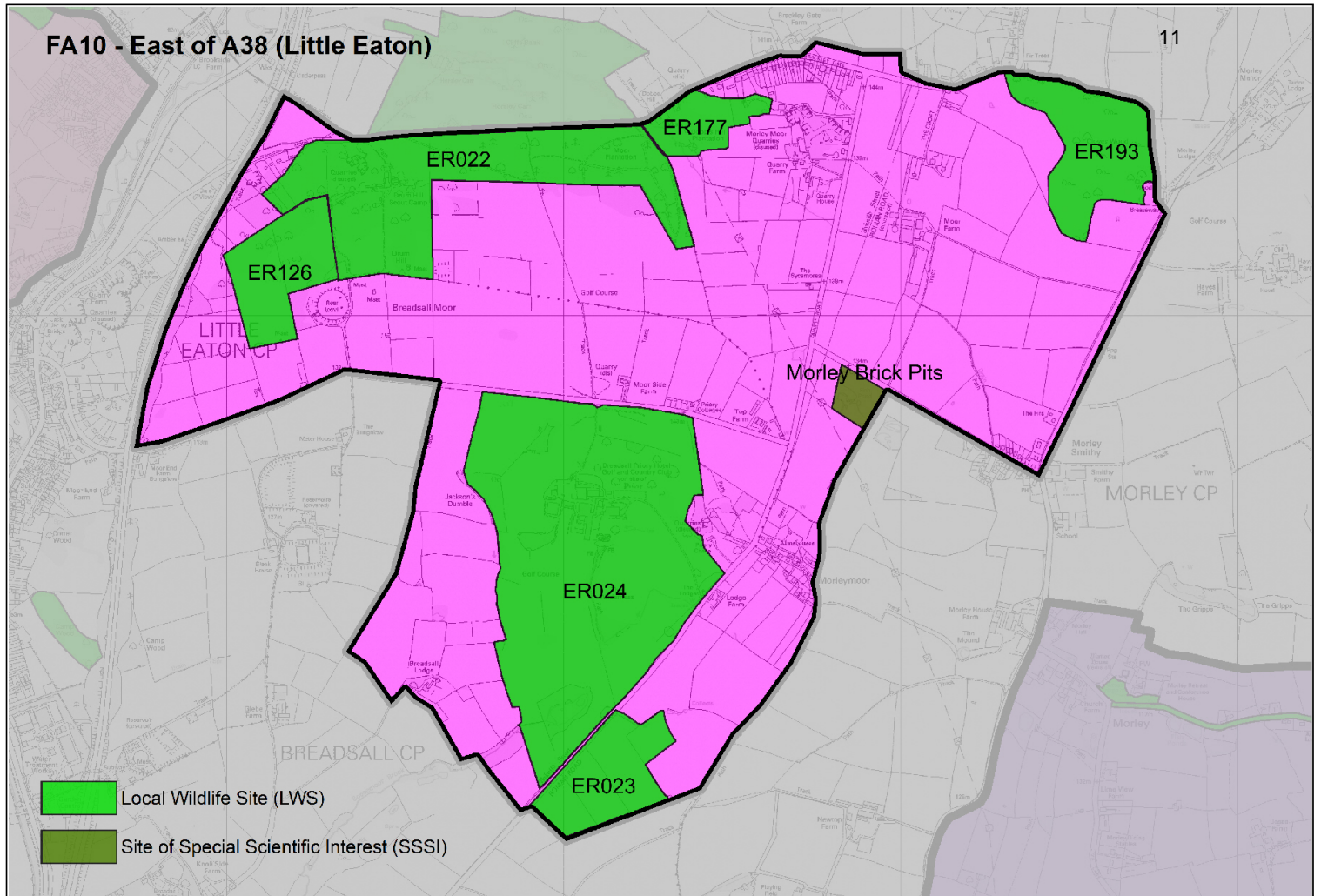


Croft Wood (Erewash - part falls in Derby City)

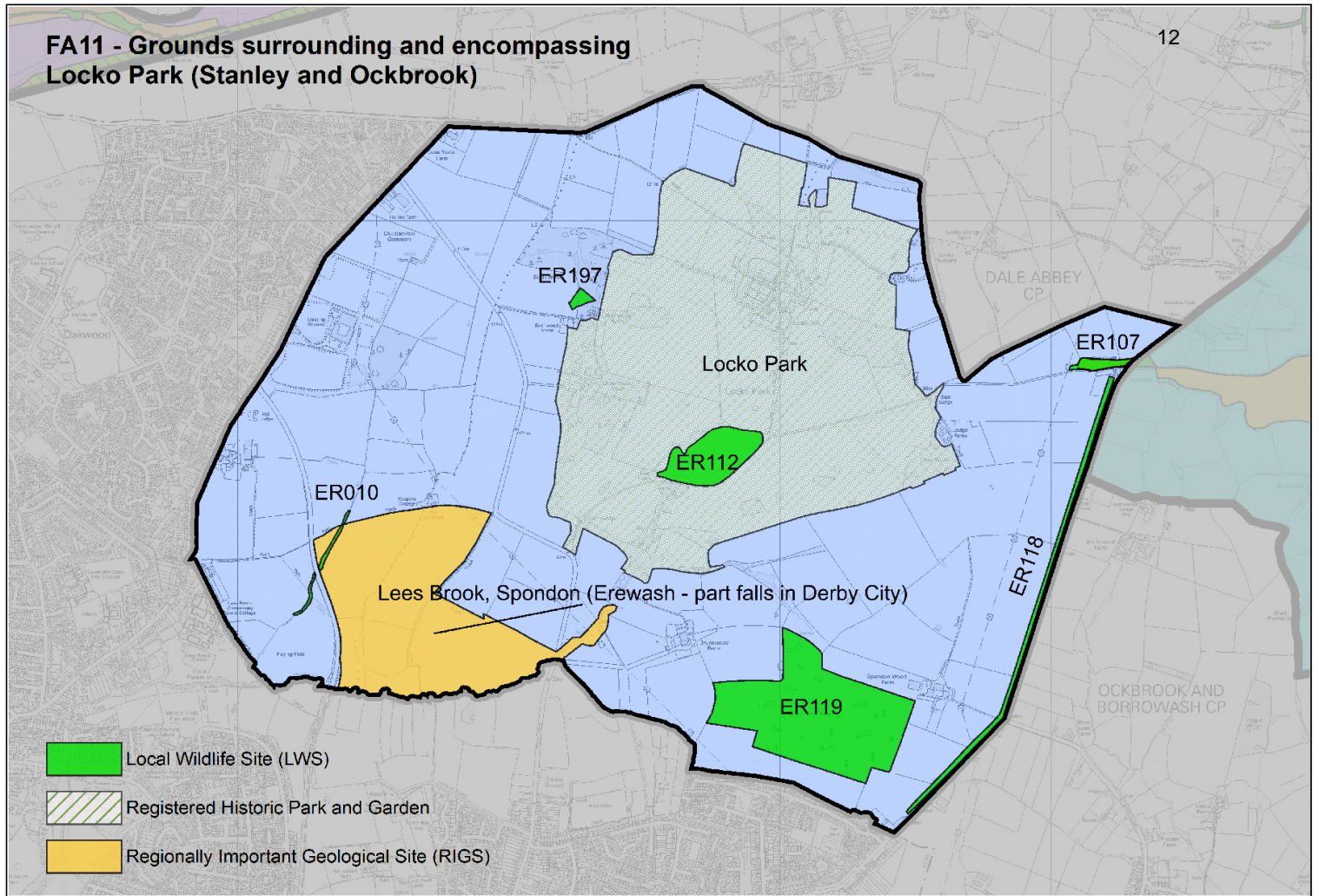
-  Local Wildlife Site (LWS)
-  Regionally Important Geological Site (RIGS)
-  Site of Special Scientific Interest (SSSI) & Local Nature Reserve (LNR)

FA10 - East of A38 (Little Eaton)

11

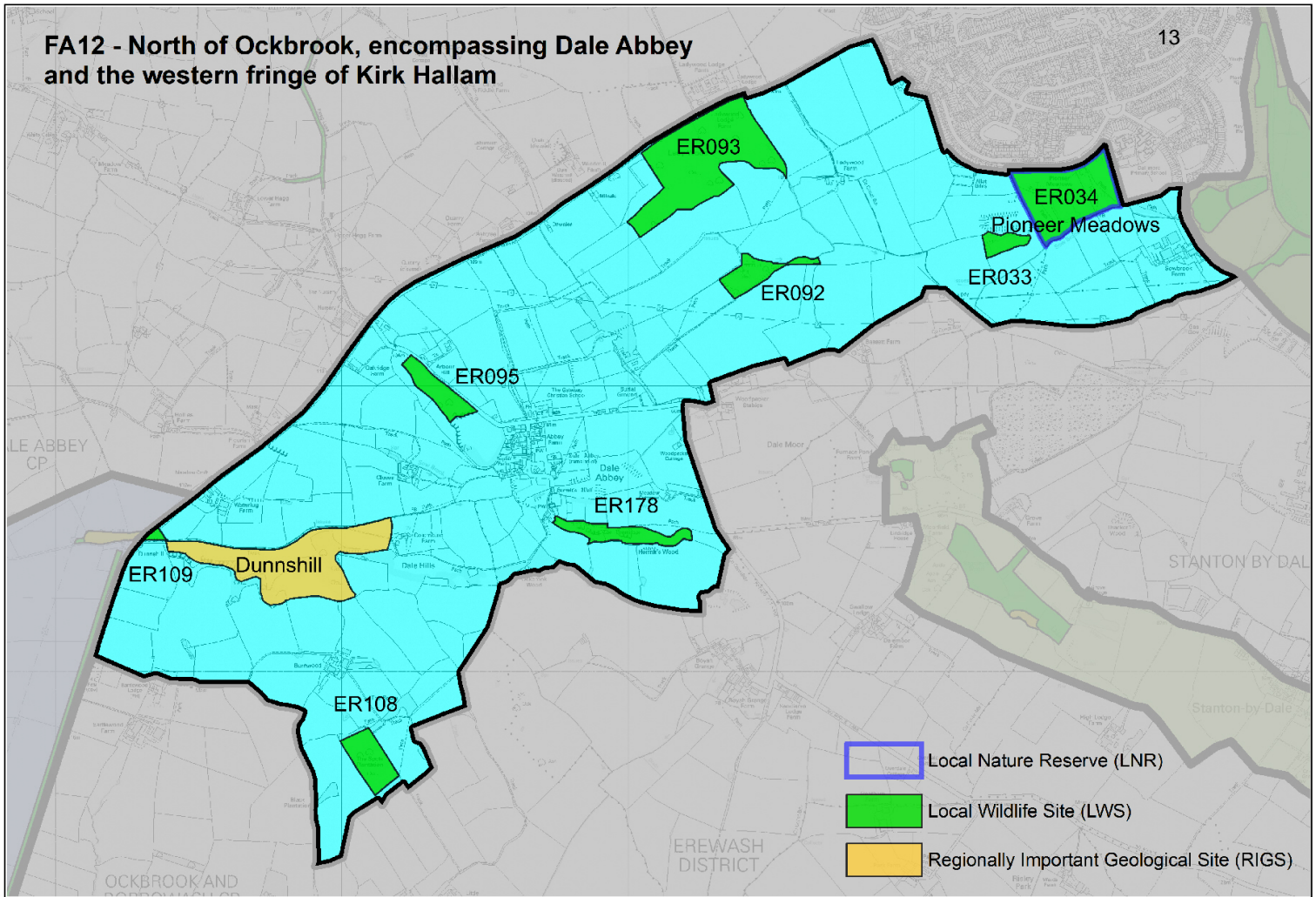


FA11 - Grounds surrounding and encompassing Locko Park (Stanley and Ockbrook)



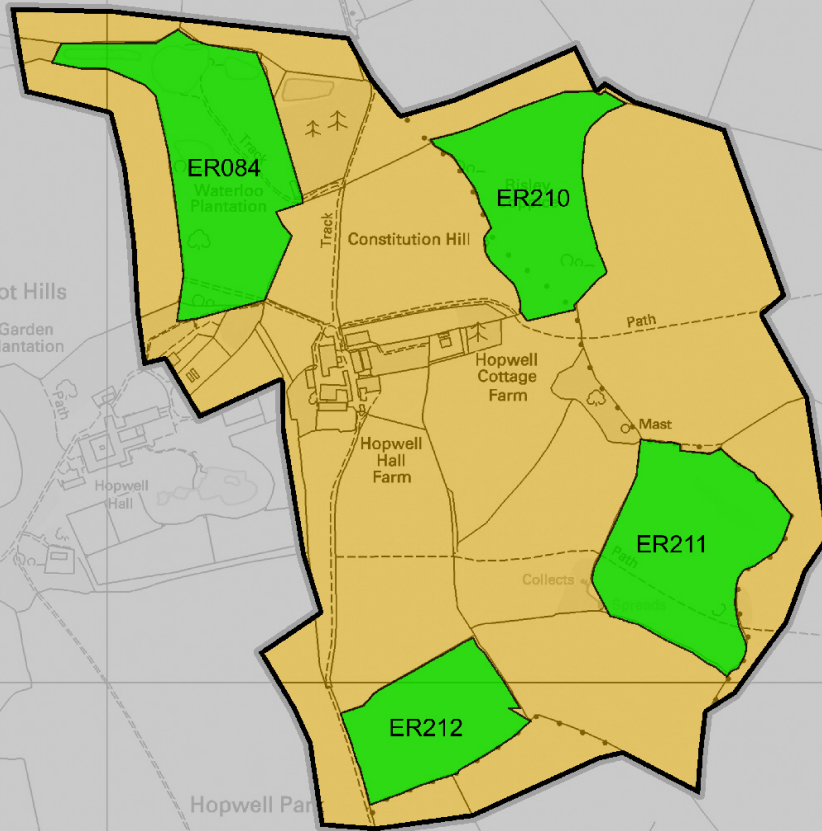
FA12 - North of Ockbrook, encompassing Dale Abbey and the western fringe of Kirk Hallam

13



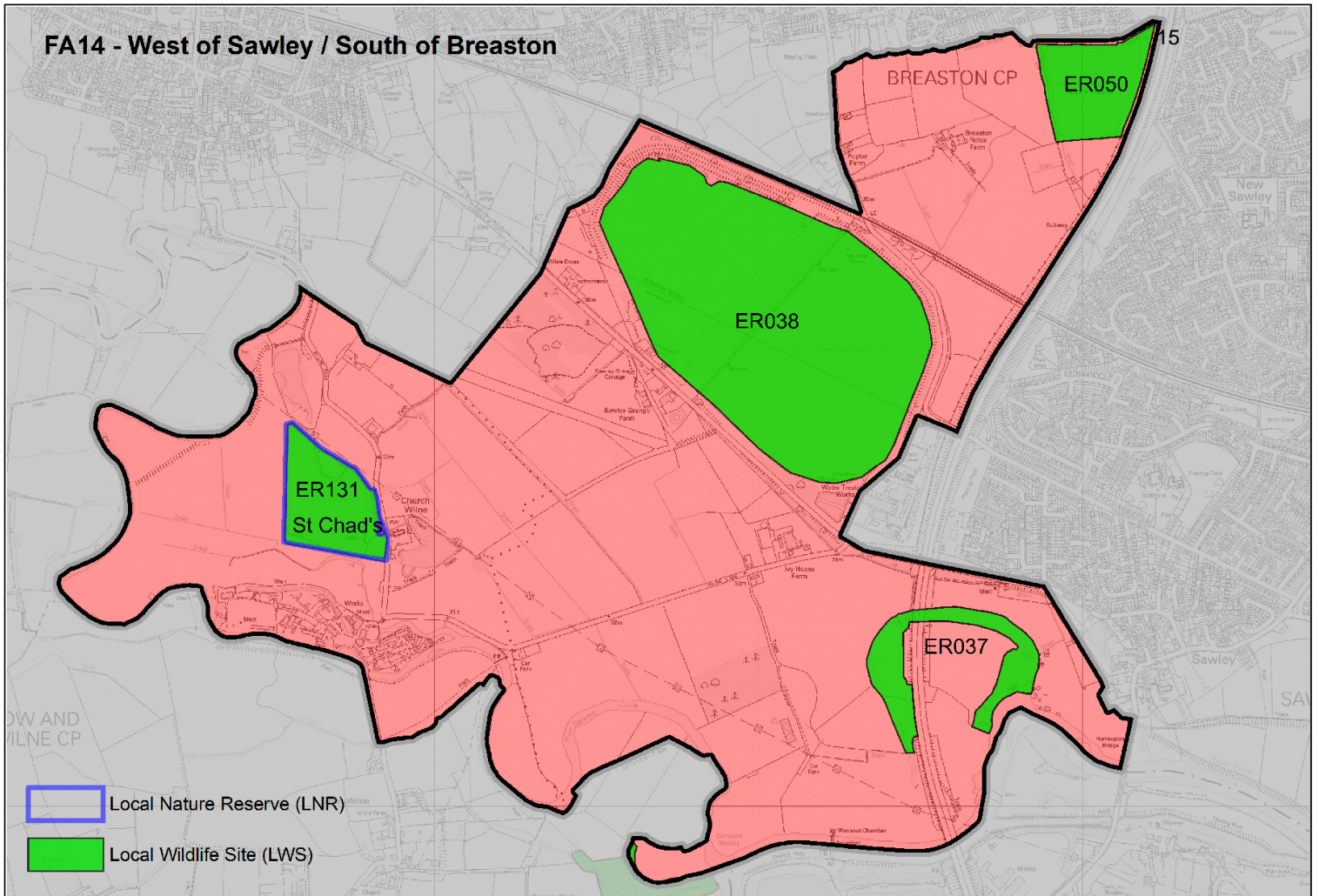
FA13 - North west of Risley, encompassing Hopwell Farm

14



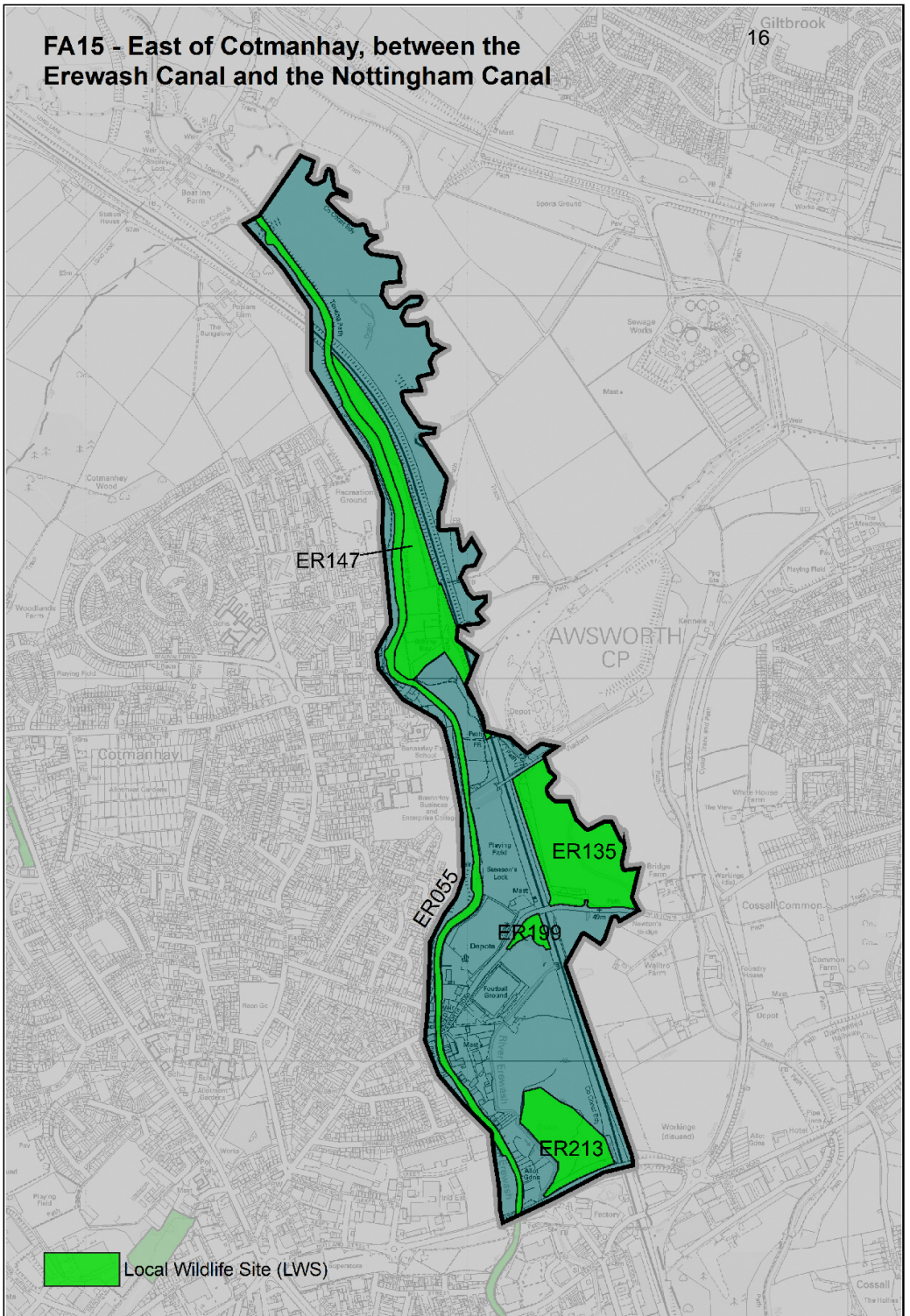
 Local Wildlife Site (LWS)

FA14 - West of Sawley / South of Breaston

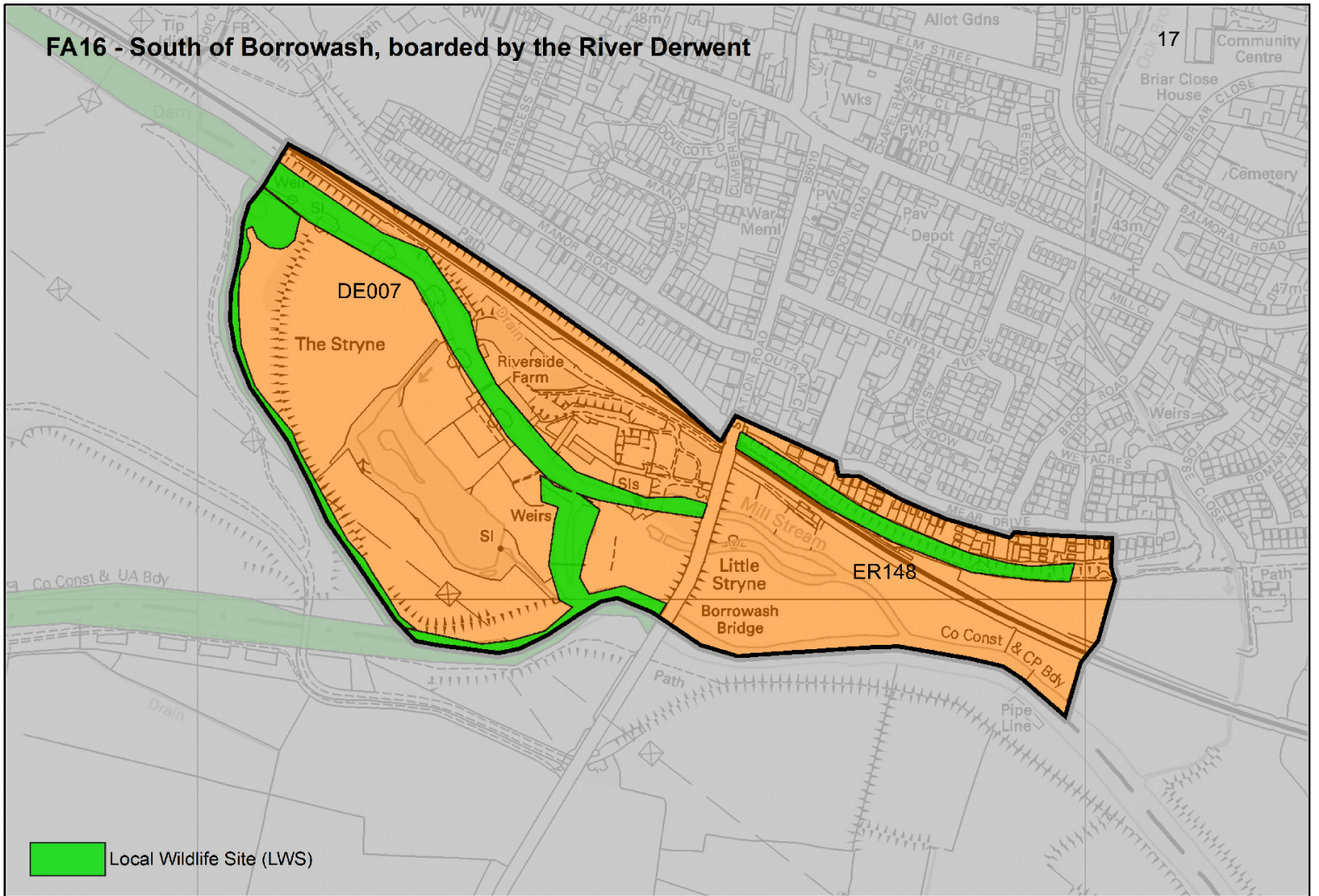


FA15 - East of Cotmanhay, between the Erewash Canal and the Nottingham Canal

16



FA16 - South of Borrowwash, boarded by the River Derwent



 Local Wildlife Site (LWS)

FA17 - Dale Road area, encompassing Erewash Valley Golf Club

