







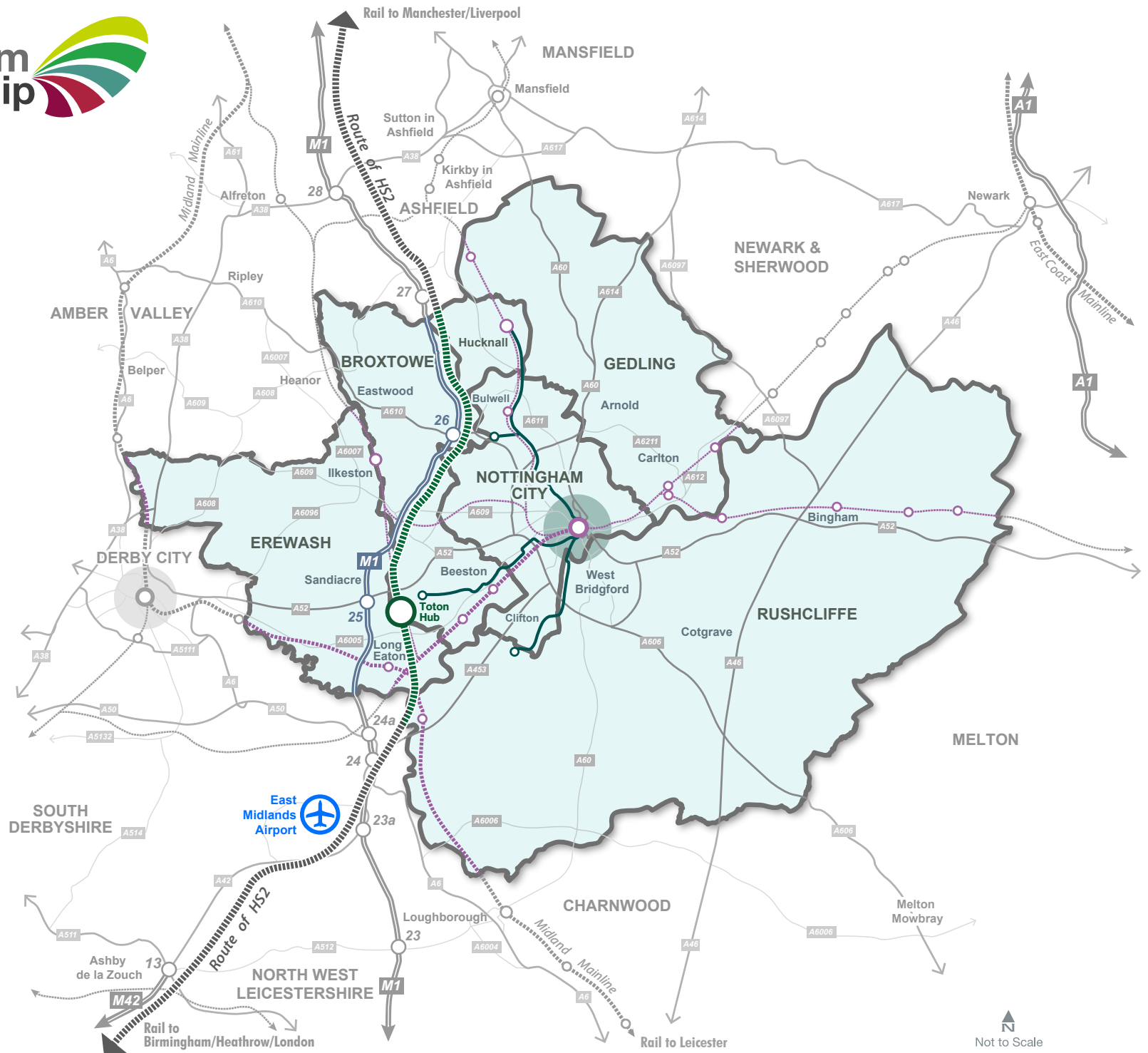


Greater Nottingham Planning Partnership



KEY

-  HMA/GNPP/JPAB boundary
-  City Centres
-  Major Road Network
-  Motorways
-  Rail Network
-  East Midlands Airport
-  Tram (NET)
-  Proposed HS2 Route



Not to Scale